

KEY

- Back Check & Review Site
- 15km Back Check & Review Site Search Area
- Listed Building Grade**
- I
- II*
- II
- PRoWs
- Scheduled Monuments
- EA Flood Zone 3
- EA Flood Zone 2

DCO Document Reference: 6.2.3
 APFP Regulation: 5(2)(a)

FIGURE 3.4m – BACK CHECK & REVIEW SITE OPTION 13 – EDP

DATE	SCALE	SHEET	REVISION
30/01/2023	1:25,000@A3	-	A

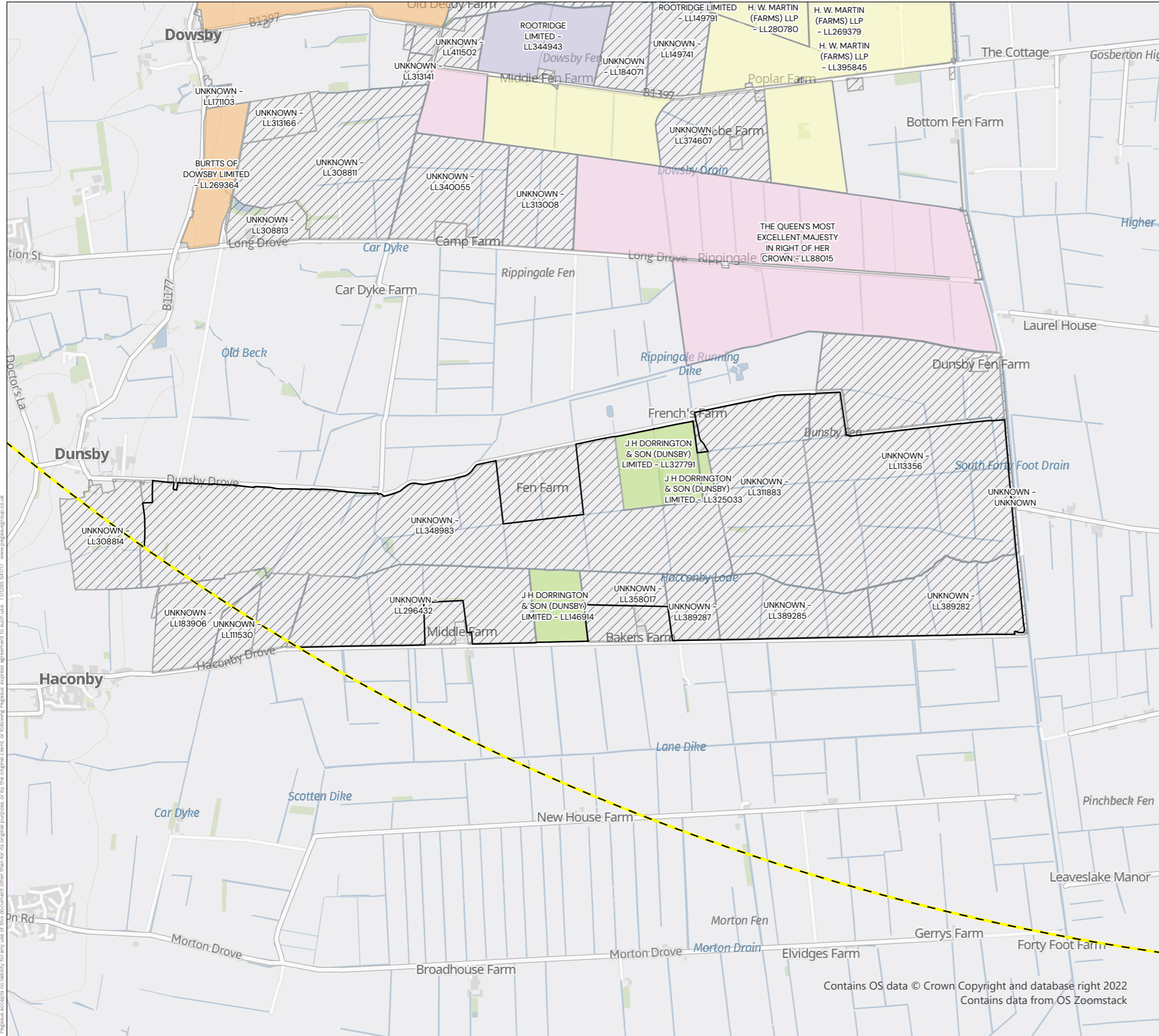
DRAWING NUMBER
 P20-2370_71











Contains OS data © Crown Copyright and database right 2022
 Contains data from OS Zoomstack



Copyright Pegasus Planning Group Ltd. © Crown copyright and database right 2023. Ordnance Survey 0100031673. Empaste Licence number 0100031673. Promap Licence number 1002050448. Pegasus accepts no liability for any use of this document other than for its original purpose, or by the original client, or otherwise. Pegasus expressly agrees to such use. T 01285 84777. www.pegasusgroup.co.uk



KEY

-  15km Back Check & Review Site Search Area
-  Back Check & Review Site
- Landowner**
-  BURTTTS OF DOWSBY LIMITED
-  H. W. MARTIN (FARMS) LLP
-  J H DORRINGTON & SON (DUNSBY) LIMITED
-  ROOTRIDGE LIMITED
-  THE QUEEN'S MOST EXCELLENT MAJESTY IN RIGHT OF HER CROWN
-  UNKNOWN

Landownership has been sourced from publicly available HM Land Registry information.

DCO Document Reference: 6.2.3
APFP Regulation: 5(2)(a)

FIGURE 3.4m – BACK CHECK & REVIEW SITE OPTION 13 – LANDOWNERSHIP

DATE	SCALE	SHEET	REVISION
30/01/2023	1:25,000@A3	-	A

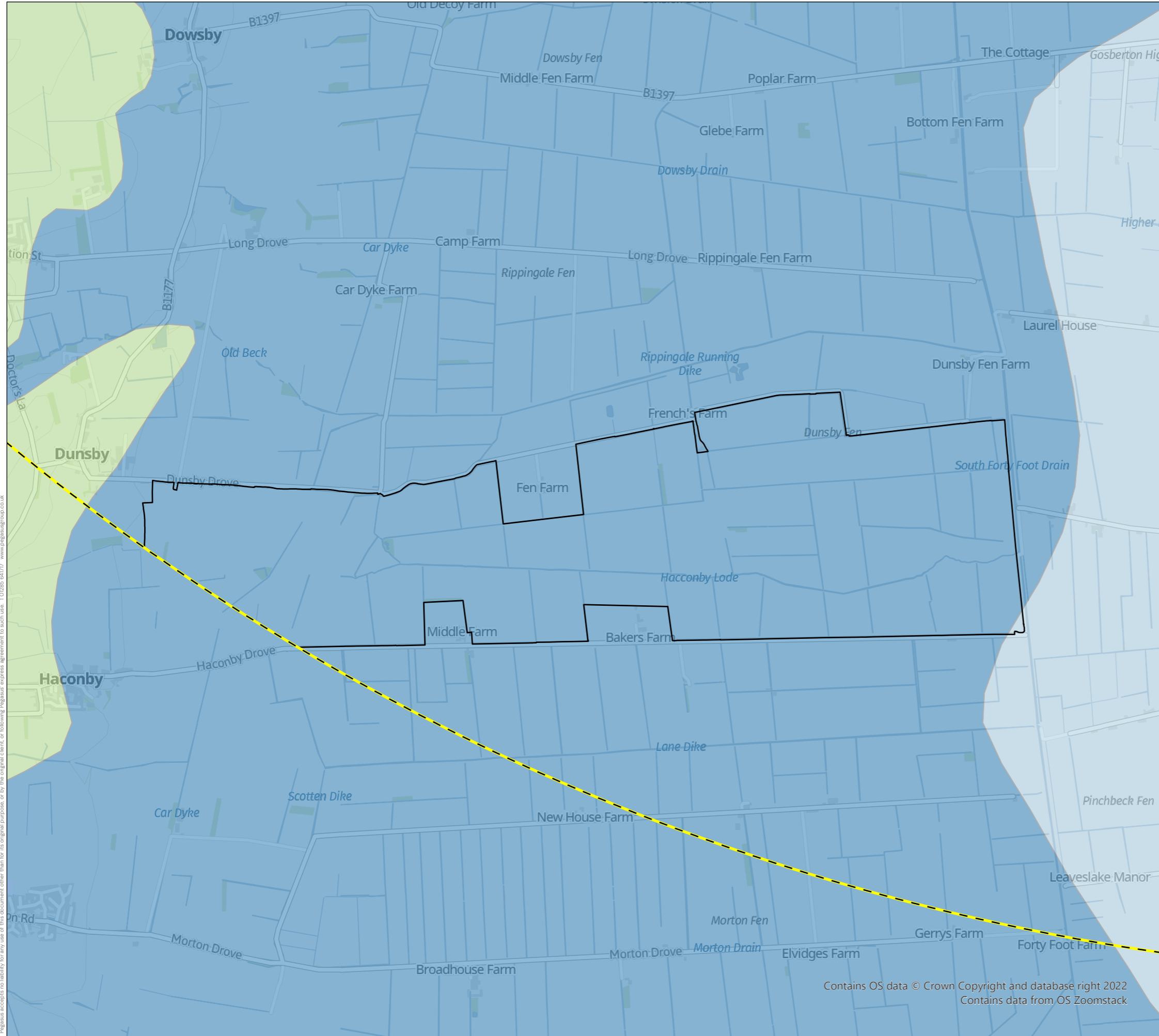
DRAWING NUMBER
P20-2370_71



Contains OS data © Crown Copyright and database right 2022
Contains data from OS Zoomstack



Copyright Pegasus Planning Group Ltd. © Crown copyright and database right 2023. Ordnance Survey 0100031873. Emapate Licence number 0100031873. Promap Licence number 1002020449. Pegasus accepts no liability for any use of this document other than for its original purpose, or by the original client, or following Pegasus express agreement to such use. T 01285 847171 www.pegasusgroup.co.uk



KEY

- 15km Back Check & Review Site Search Area
- Back Check & Review Site
- Provisional Agricultural Land Classification
- Grade 1
- Grade 2
- Grade 3

DCO Document Reference: 6.2.3
 APFP Regulation: 5(2)(a)

FIGURE 3.4m – BACK CHECK & REVIEW SITE OPTION 13 – AGRICULTURAL LAND CLASSIFICATION

DATE	SCALE	SHEET	REVISION
30/01/2023	1:25,000@A3	-	A

DRAWING NUMBER
 P20-2370_71



Contains OS data © Crown Copyright and database right 2022
 Contains data from OS Zoomstack



Copyright Pegasus Planning Group Ltd. © Crown copyright and database rights 2023. Ordnance Survey 010003873. Empaste Licence number 010003873. Promp Licence number 100202448. Pegasus accepts no liability for any use of this document other than for its original purpose, or by the original client, or following Pegasus express agreement to such use. T 01285 84777. www.pegasusgroup.co.uk